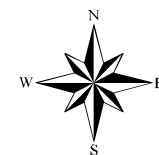


CP 96 Overview Map




















Forest License A30172



Latitude: 116°45'53.7552"W
Longitude: 49°38'47.8212"N

1:10,000 0 40 80 160 Meters

Legend

- | | | | |
|---|---|---|-------------------------|
|  | Harvest Area |  | Proposed |
|  | Wildlife Tree Retention Area (No Harvest) |  | Active |
|  | Reserve |  | Existing, Non-Status |
|  | Road |  | Forest Service Road |
|  | Rock |  | Local |
|  | Old Growth Management Area |  | Highway |
|  | Private Land |  | Trail |
|  | Section 16 Reserve | Hydrology | |
| | |  | Stream |
| | |  | Non-Classified Drainage |
| | |  | Lake |
| | |  | Point of diversion |

Anderson Road

Grey Creek FSR

Grey Creek

Crawford Bay

Anderson Road

Gray Creek Forest Road